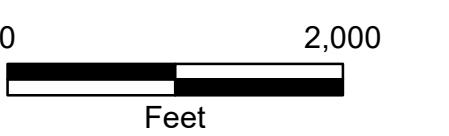

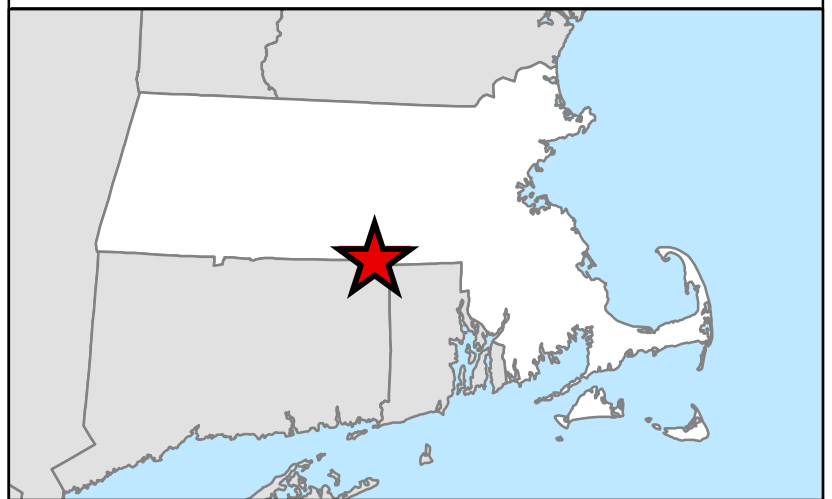


Community Assets Inventory: Societal

LEGEND

- ★ Societal
- Limited Access Highway
- Major Road - Collector
- Minor Street or Road
- Other Numbered Highway
- Public Surface Water Supply (PSWS)
- Water Bodies
- Stream/Intermittent Stream
- Freshwater Emergent Wetland
- Freshwater Forested/Shrub Wetland
- Freshwater Pond
- Lake
- Riverine
- Inland Wetlands
- NWI Rivers and Streams
- 100 Year Flood Zone
- 500 Year Flood Zone

LOCUS MAP



NOTES

1. Based on USGS Topo Map (1987)
2. MassGIS: 2014 Integrated List Data (2016), Community Boundary (2017), National Wetlands Inventory (2007), FEMA National Flood Hazard (2017), MassDOT Major Roads (2014)
3. Central MA Regional Planning Commission

MVP Workshop
Webster, Massachusetts

December 2021

Tighe & Bond
Engineers | Environmental Specialists

